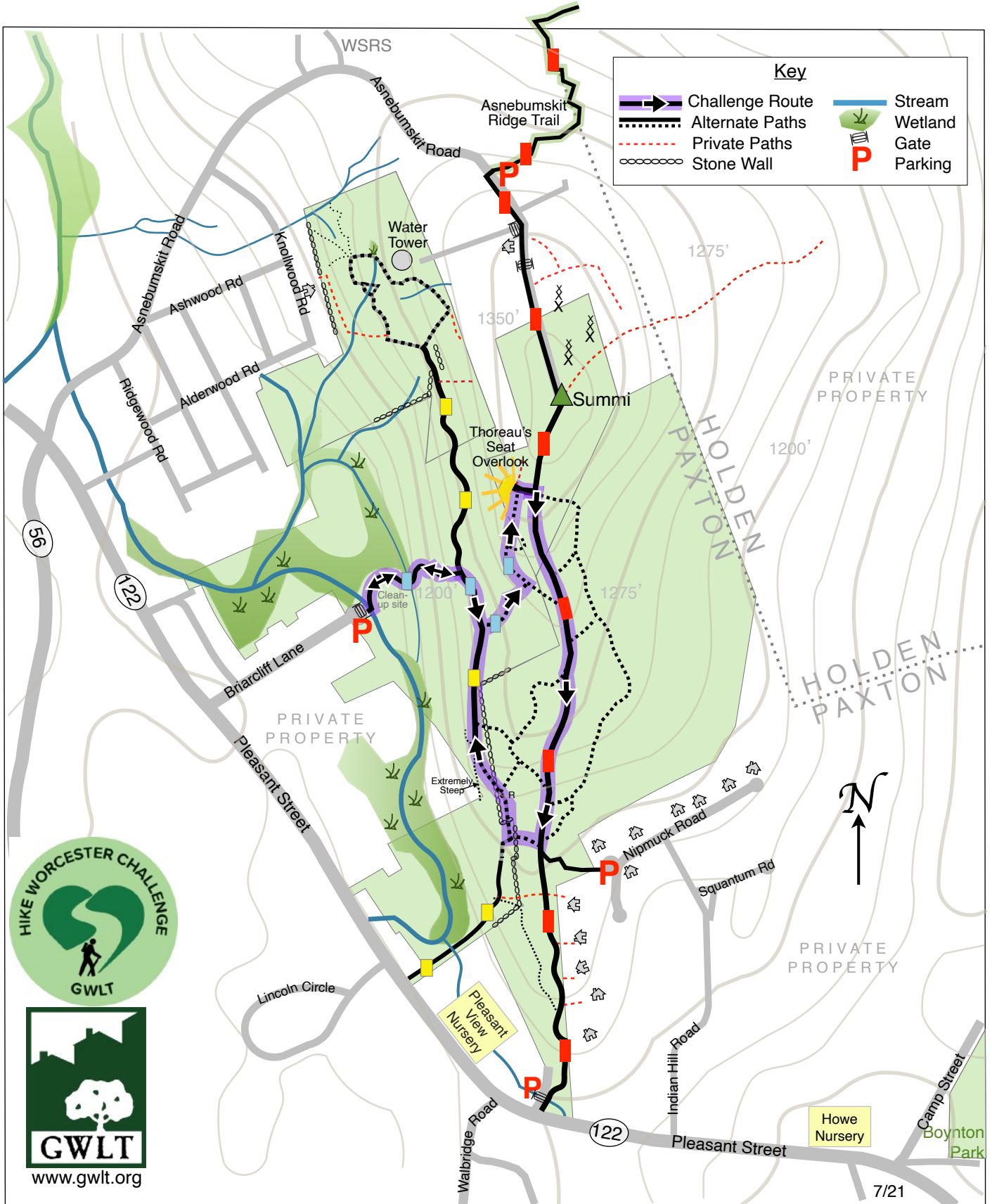


Asnebumskit Hill

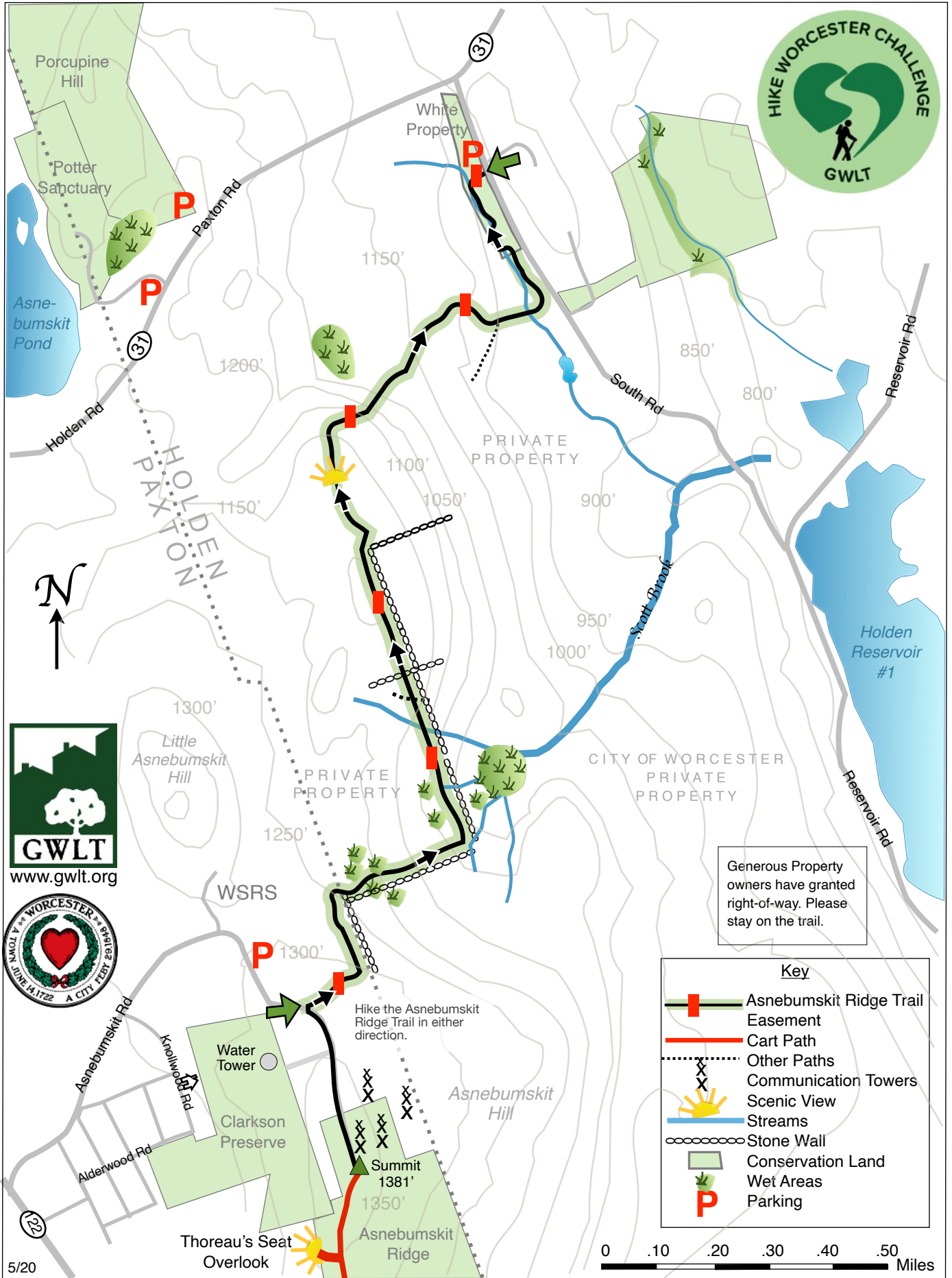
Briarcliff Lane to Thoreau's Seat

Paxton, MA



Asnebumskit Ridge Trail

Paxton, Holden

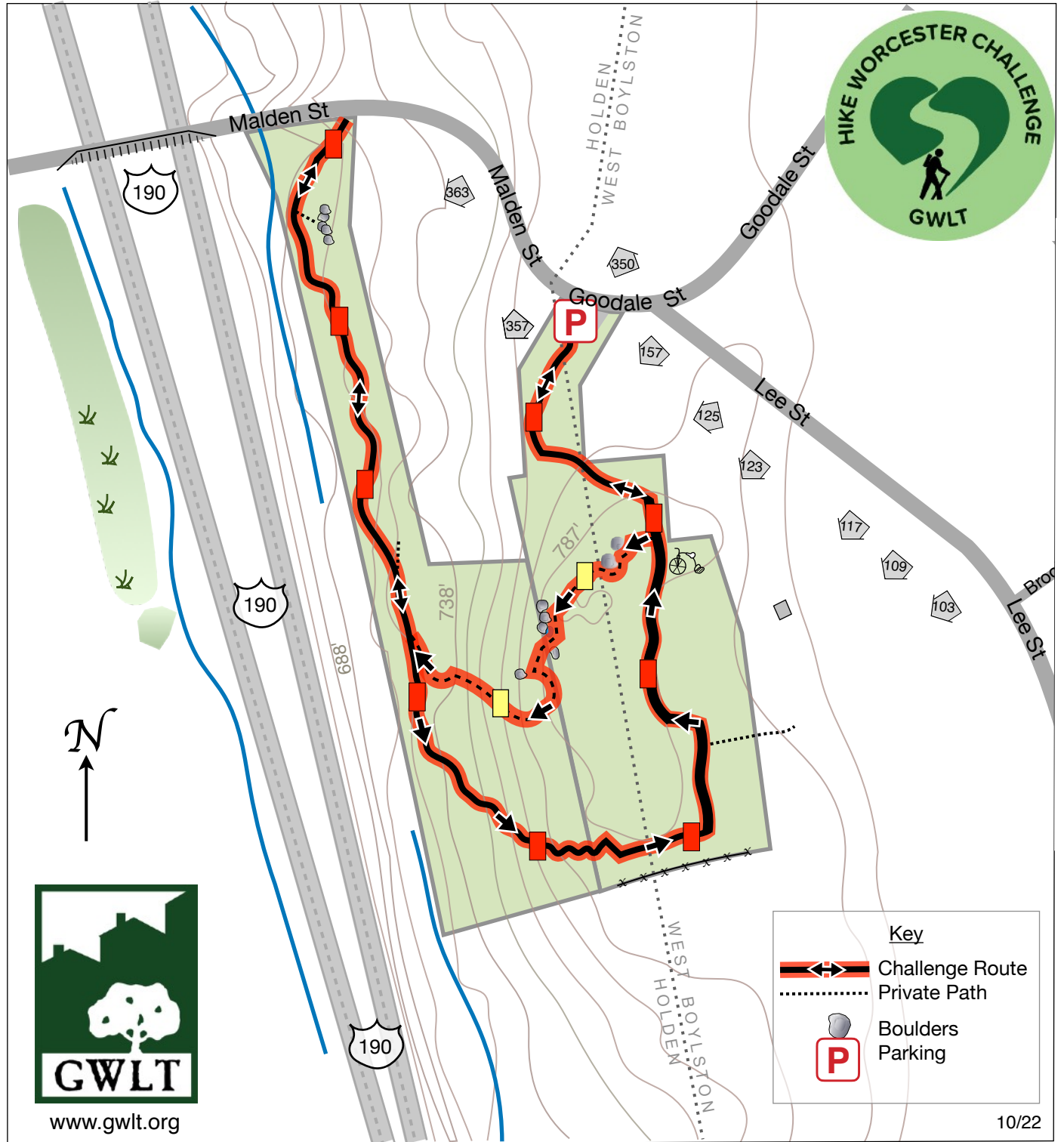


Generous Property owners have granted right-of-way. Please stay on the trail.

| Key | |
|-----|-------------------------|
| | Asnebumskit Ridge Trail |
| | Easement |
| | Cart Path |
| | Other Paths |
| | Communication Towers |
| | Scenic View |
| | Streams |
| | Stone Wall |
| | Conservation Land |
| | Wet Areas |
| | Parking |





Blueberry Hill

Holden, West Boylston

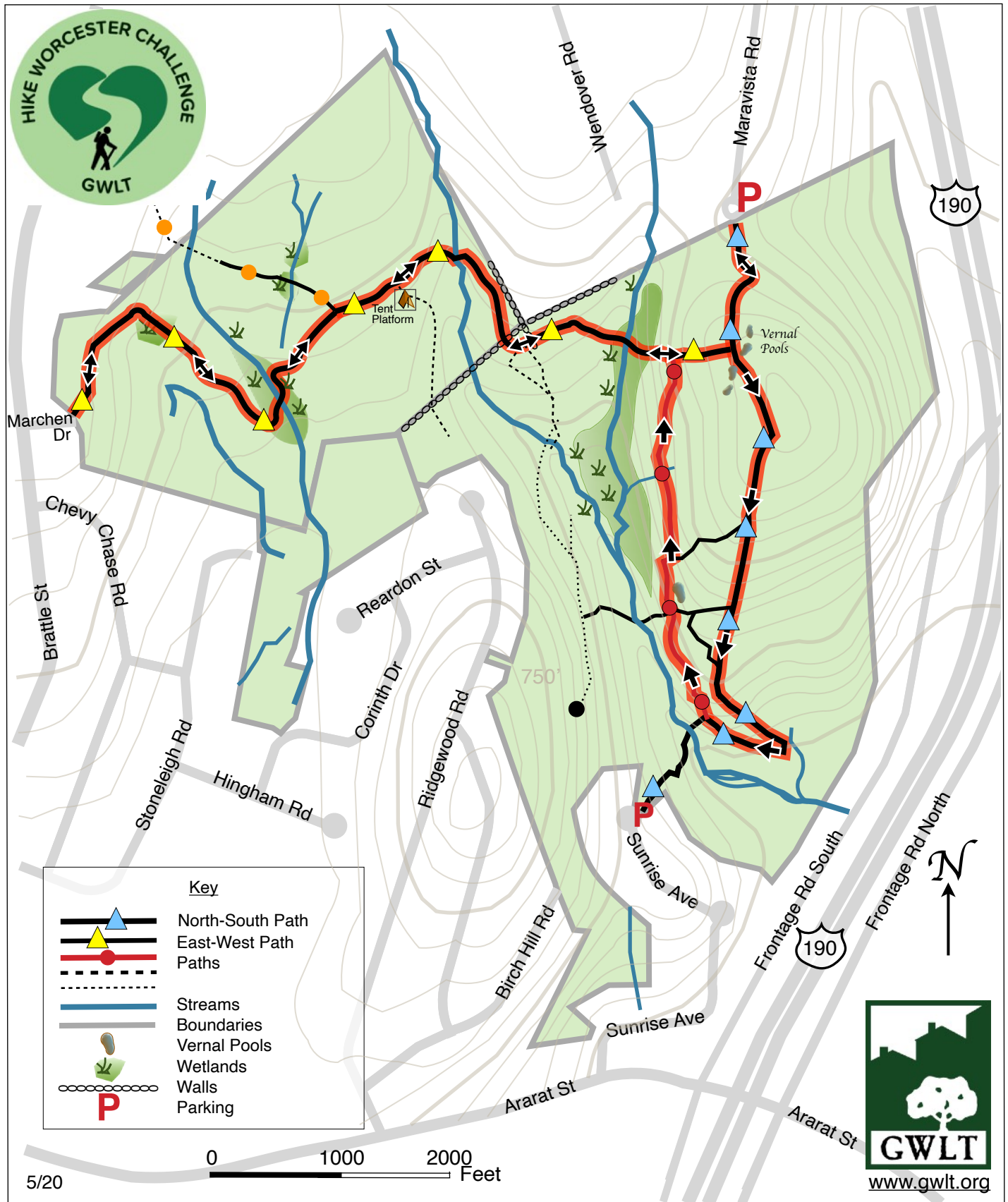


www.gwlt.org

Key

-  Challenge Route
-  Private Path
-  Boulders
-  Parking

Bovenzi Conservation Park Worcester



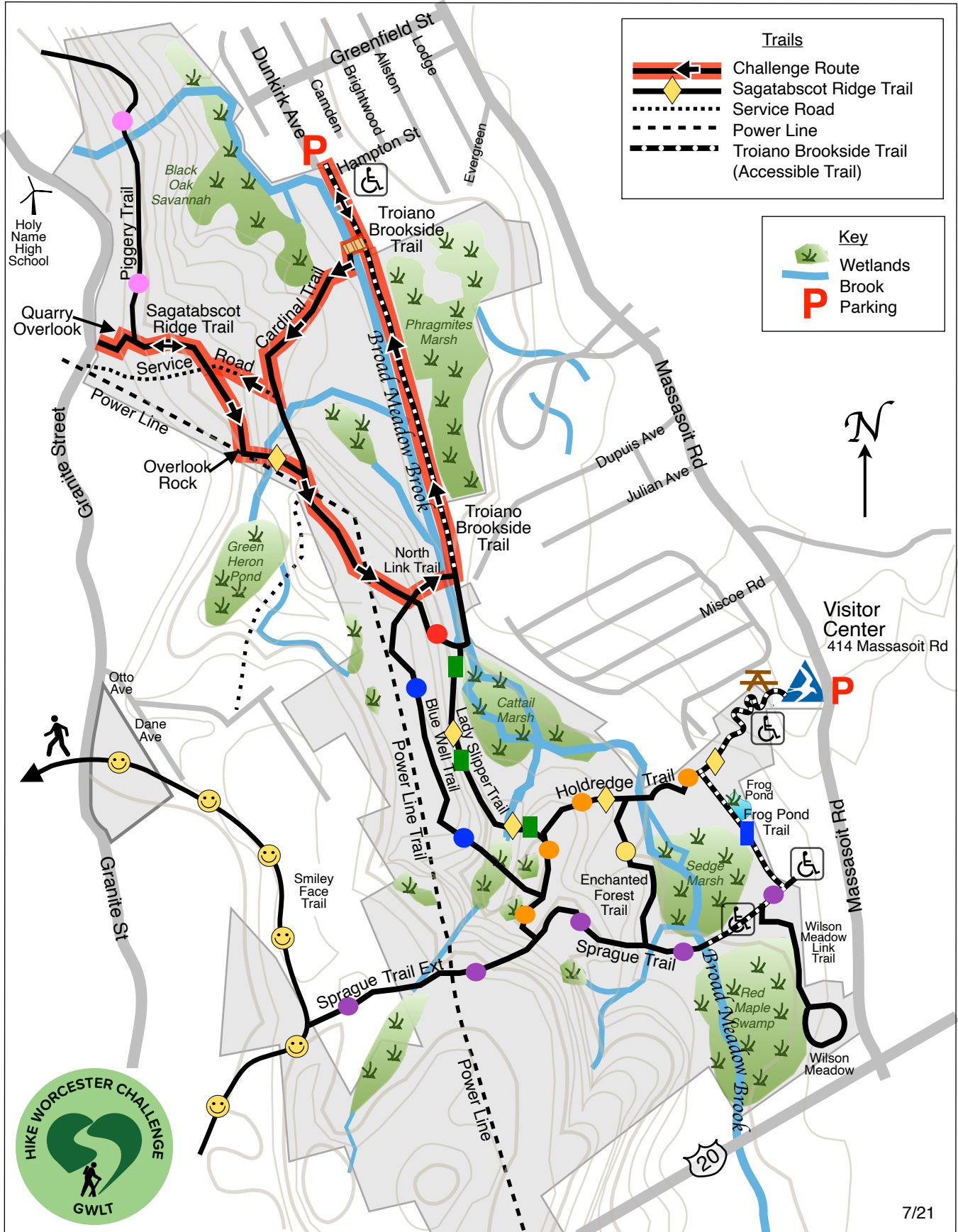


www.gwlt.org

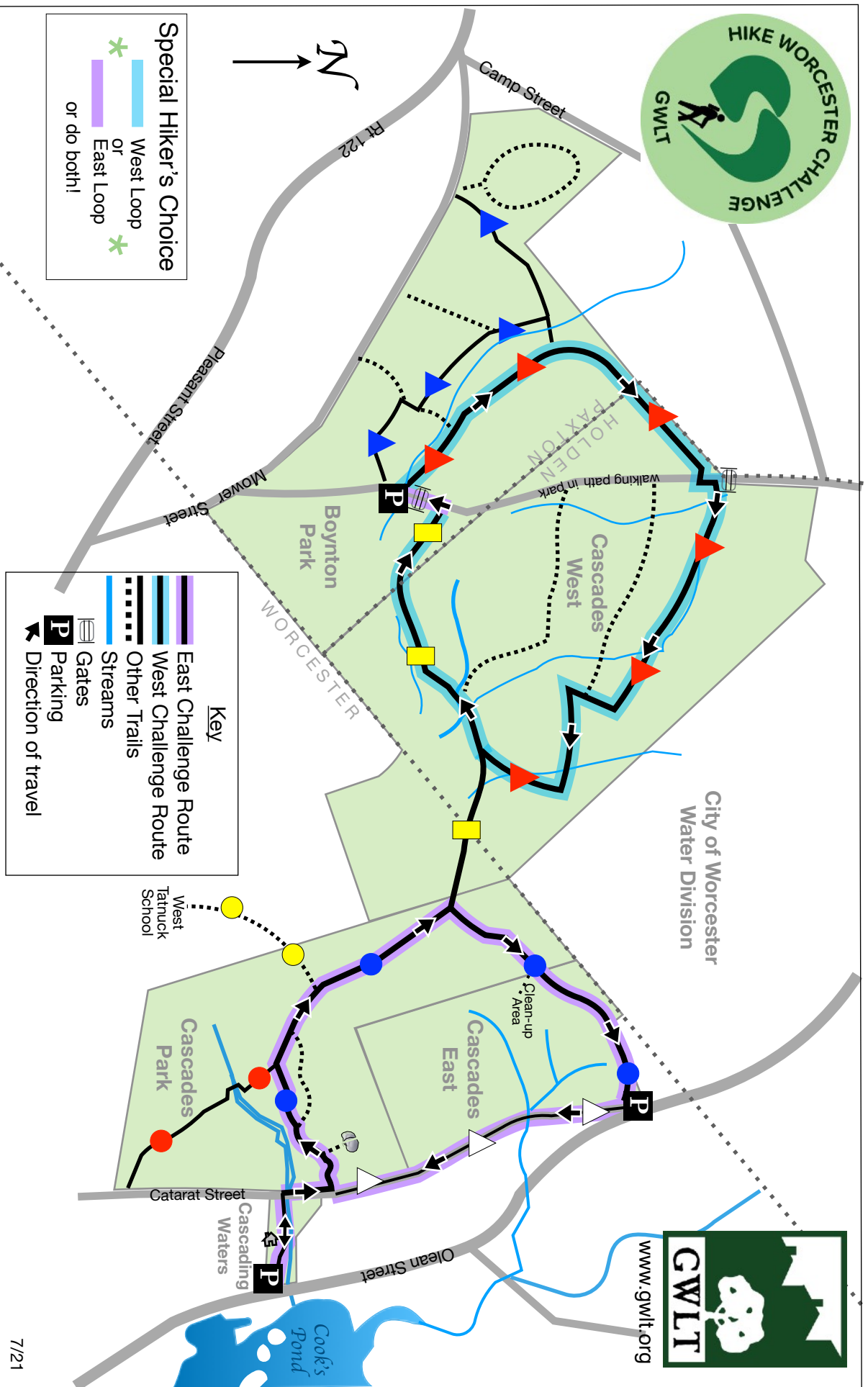
Broad Meadow Brook Savannah

Broad Meadow Brook Wildlife Sanctuary

Worcester



The Cascades Trail System



Special Hiker's Choice
 West Loop
 or
 East Loop
 or do both!

Key

- East Challenge Route
- West Challenge Route
- Other Trails
- Streams
- Gates
- Parking
- Direction of travel

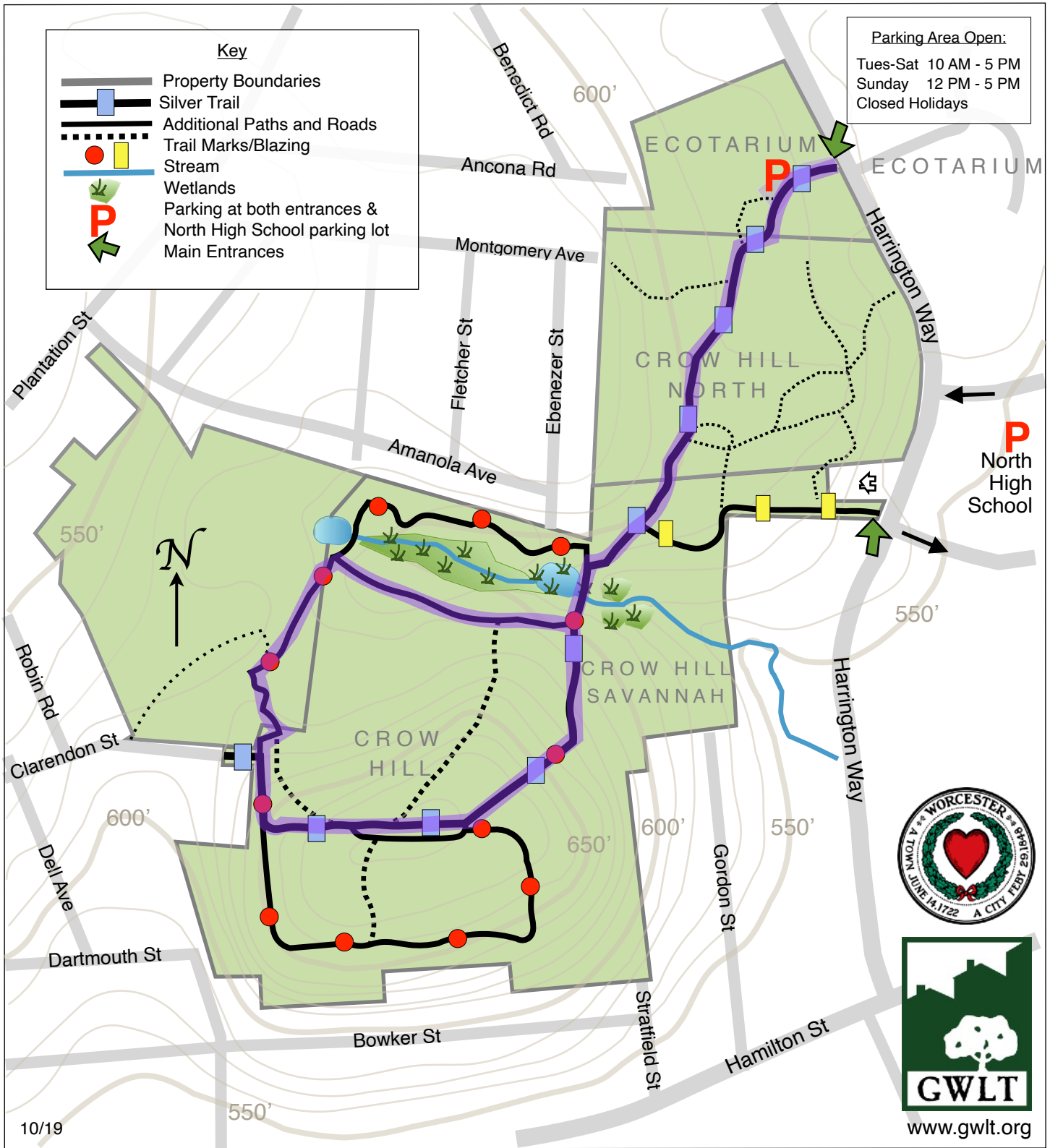
Coes Reservoir & Hadwen Arboretum Worcester, MA



10/22

www.gwlt.org

Crow Hill Savannah Worcester

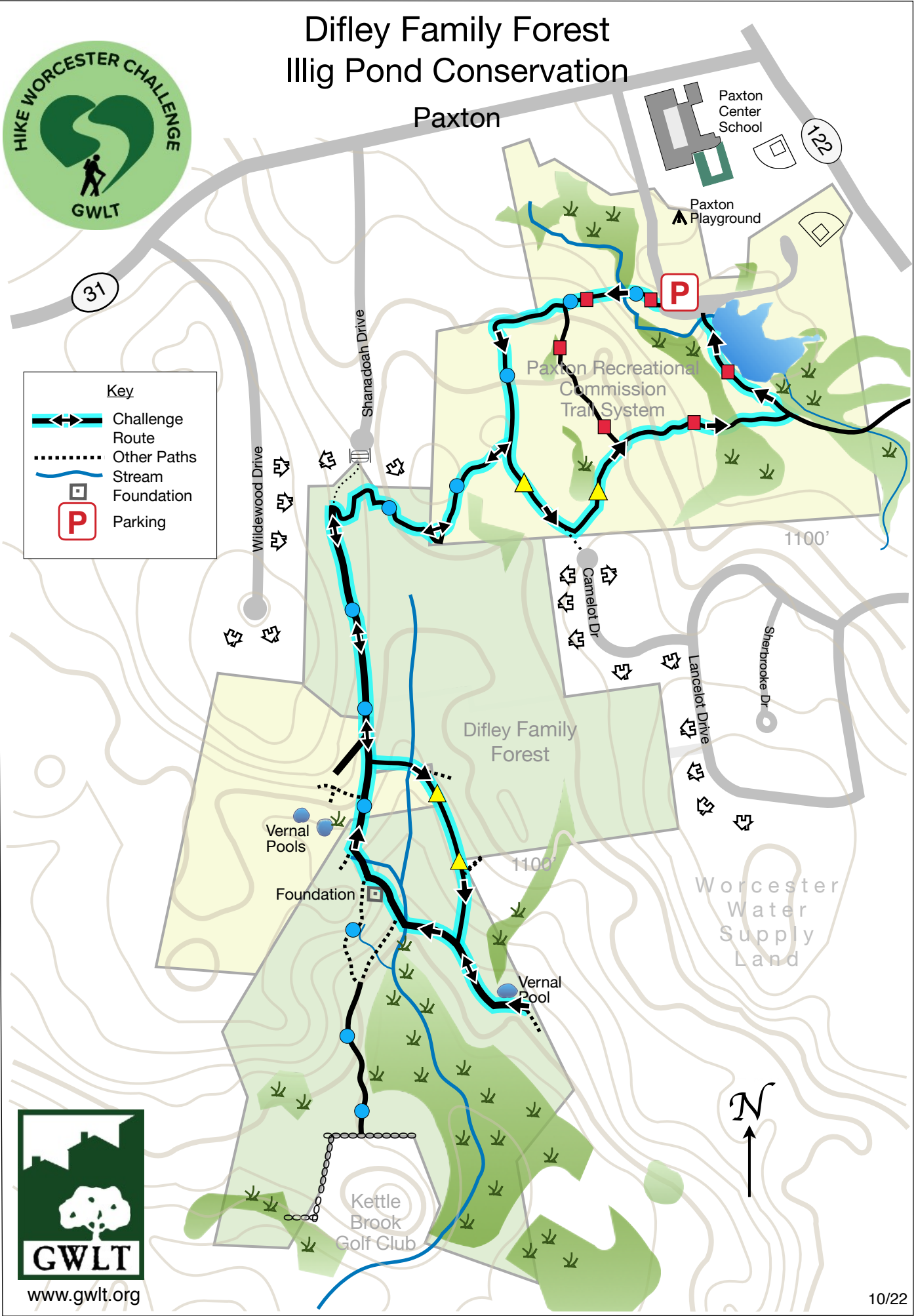


Difley Family Forest Illig Pond Conservation



Key

- Challenge Route
- Other Paths
- Stream
- Foundation
- Parking



www.gwlt.org

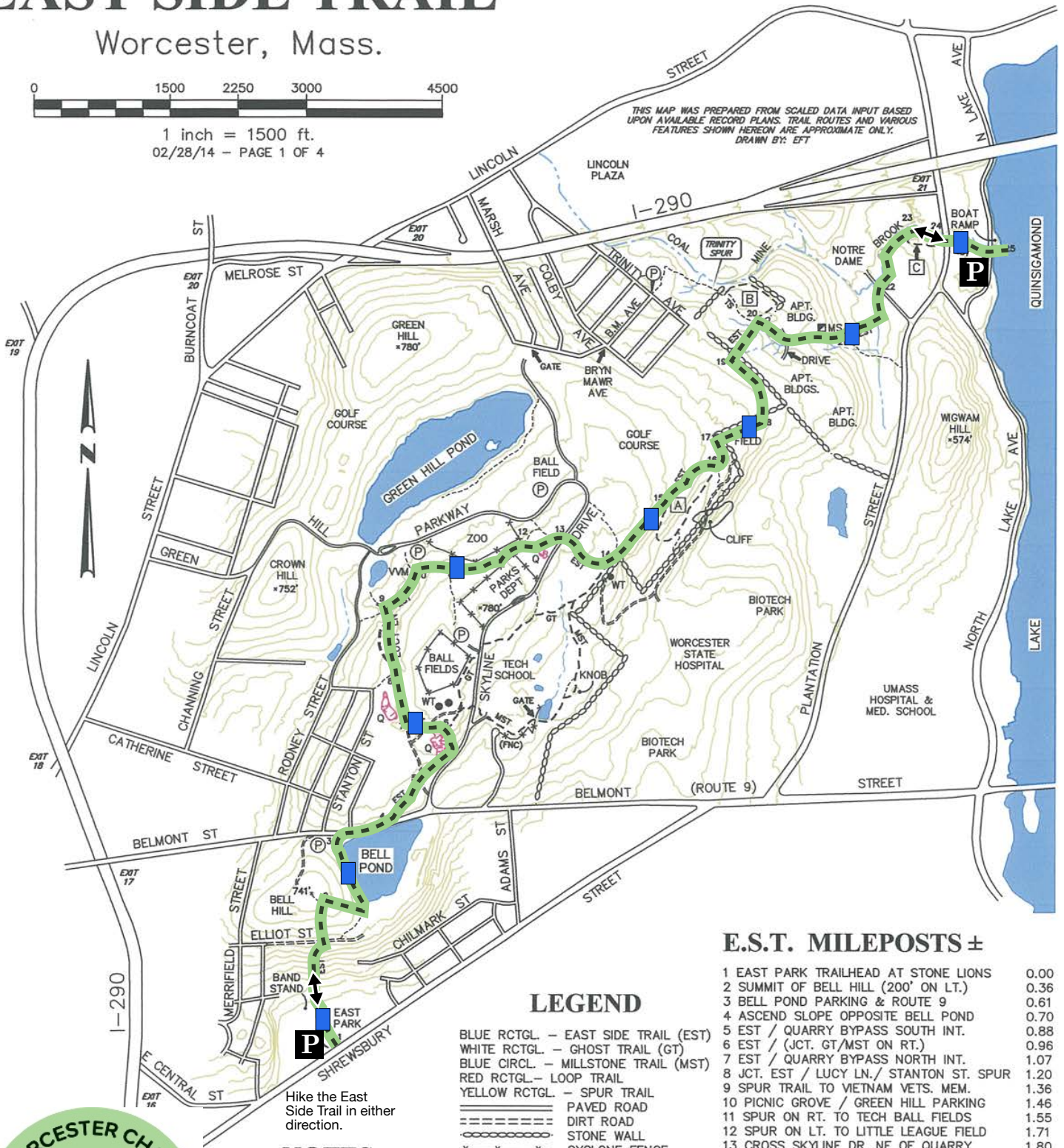
EAST SIDE TRAIL

Worcester, Mass.



1 inch = 1500 ft.
02/28/14 - PAGE 1 OF 4

THIS MAP WAS PREPARED FROM SCALED DATA INPUT BASED UPON AVAILABLE RECORD PLANS. TRAIL ROUTES AND VARIOUS FEATURES SHOWN HEREON ARE APPROXIMATE ONLY. DRAWN BY: EPT



E.S.T. MILEPOSTS ±

| | |
|---|------|
| 1 EAST PARK TRAILHEAD AT STONE LIONS | 0.00 |
| 2 SUMMIT OF BELL HILL (200' ON LT.) | 0.36 |
| 3 BELL POND PARKING & ROUTE 9 | 0.61 |
| 4 ASCEND SLOPE OPPOSITE BELL POND | 0.70 |
| 5 EST / QUARRY BYPASS SOUTH INT. | 0.88 |
| 6 EST / (JCT. GT/MST ON RT.) | 0.96 |
| 7 EST / QUARRY BYPASS NORTH INT. | 1.07 |
| 8 JCT. EST / LUCY LN. / STANTON ST. SPUR | 1.20 |
| 9 SPUR TRAIL TO VIETNAM VETS. MEM. | 1.36 |
| 10 PICNIC GROVE / GREEN HILL PARKING | 1.46 |
| 11 SPUR ON RT. TO TECH BALL FIELDS | 1.55 |
| 12 SPUR ON LT. TO LITTLE LEAGUE FIELD | 1.71 |
| 13 CROSS SKYLINE DR. NE OF QUARRY | 1.80 |
| 14 LT. ON EST (WT 200' RT) (JCT. GT/MST) | 1.93 |
| 15 RED TRAIL ON RT. (LOOP "A") | 2.09 |
| 16 JCT. RED, BLUE & YELLOW TRAILS | 2.25 |
| 17 ENTER SW COR. FIELD AT WALL CROSSING | 2.33 |
| 18 EXIT NW EDGE FIELD AT WALL CROSSING | 2.43 |
| 19 CROSS AT WALL INTERSECTION | 2.59 |
| 20 JCT. RED TRAIL (LOOP "B") / TRIN. SPUR | 2.67 |
| 21 COAL MINE SHAFT / SPUR TRAIL ON RT. | 2.86 |
| 22 CROSS NOTRE DAME DRIVEWAY | 3.05 |
| 23 RED TRAIL ON RT. (LOOP "C") | 3.21 |
| 24 PLANTATION ST. / RED TRAIL ON RT.± | 3.29 |
| 25 LAKE QUINSIGAMOND / END EST | 3.44 |

LEGEND

| | |
|----------------|---------------------------|
| BLUE RECTGL. | EAST SIDE TRAIL (EST) |
| WHITE RECTGL. | GHOST TRAIL (GT) |
| BLUE CIRCL. | MILLSTONE TRAIL (MST) |
| RED RECTGL. | LOOP TRAIL |
| YELLOW RECTGL. | SPUR TRAIL |
| ===== | PAVED ROAD |
| ----- | DIRT ROAD |
| ----- | STONE WALL |
| *-*-* | CYCLONE FENCE |
| ----- | MAIN TRAILS |
| ----- | SPUR TRAILS |
| ----- | BROOK |
| Q | QUARRY |
| VVM | VIETNAM VETERANS MEMORIAL |
| WT | WATER TANK |
| A | LEDGE LOOP |
| B | BROOK LOOP |
| C | KNOLL LOOP |
| P | PARKING |
| MS | MINE SHAFT |

NOTES

- * EAST SIDE TRAIL MILEPOST 0.00 TO TRINITY AVE = 2.98 MILES
- * TRINITY SPUR (TS) - 0.31 MILES TO JCT. WITH EAST SIDE TRAIL AND BROOK LOOP (LOOP "B")
- * GHOST TRAIL (GT) - 0.57 MI
- * MILLSTONE TRAIL (MST) - 0.69 MI (MST BLAZED S OF TECH SCHOOL BY FENCE± E TO GATE AT POND)

Hike the East Side Trail in either direction.



God's Acre, Tetasset Ridge & Fowler Brook

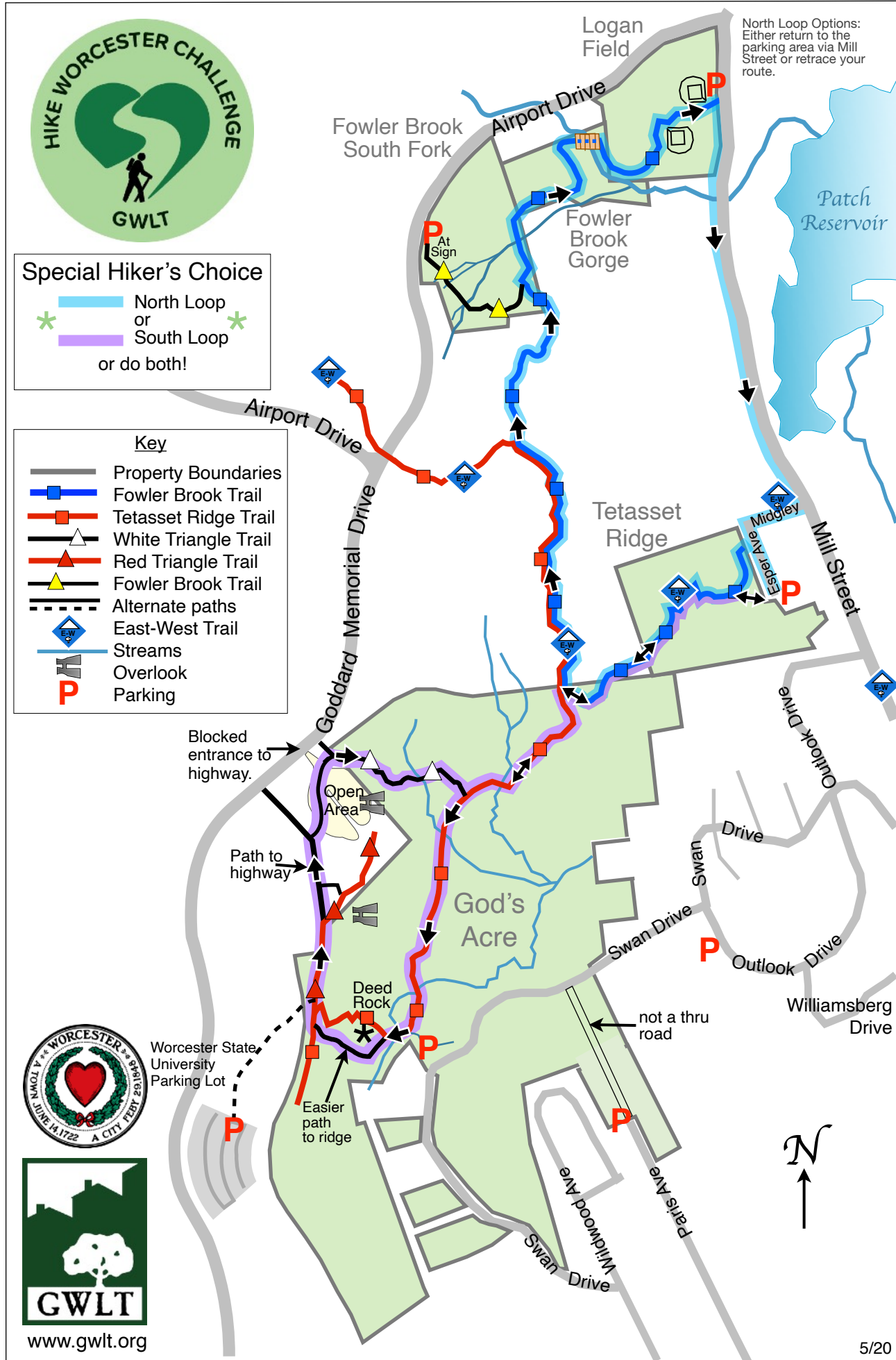


Special Hiker's Choice

* North Loop or South Loop *
or do both!

- Key**
- Property Boundaries
 - Fowler Brook Trail
 - Tetasset Ridge Trail
 - White Triangle Trail
 - Red Triangle Trail
 - Fowler Brook Trail
 - Alternate paths
 - East-West Trail
 - Streams
 - Overlook
 - Parking

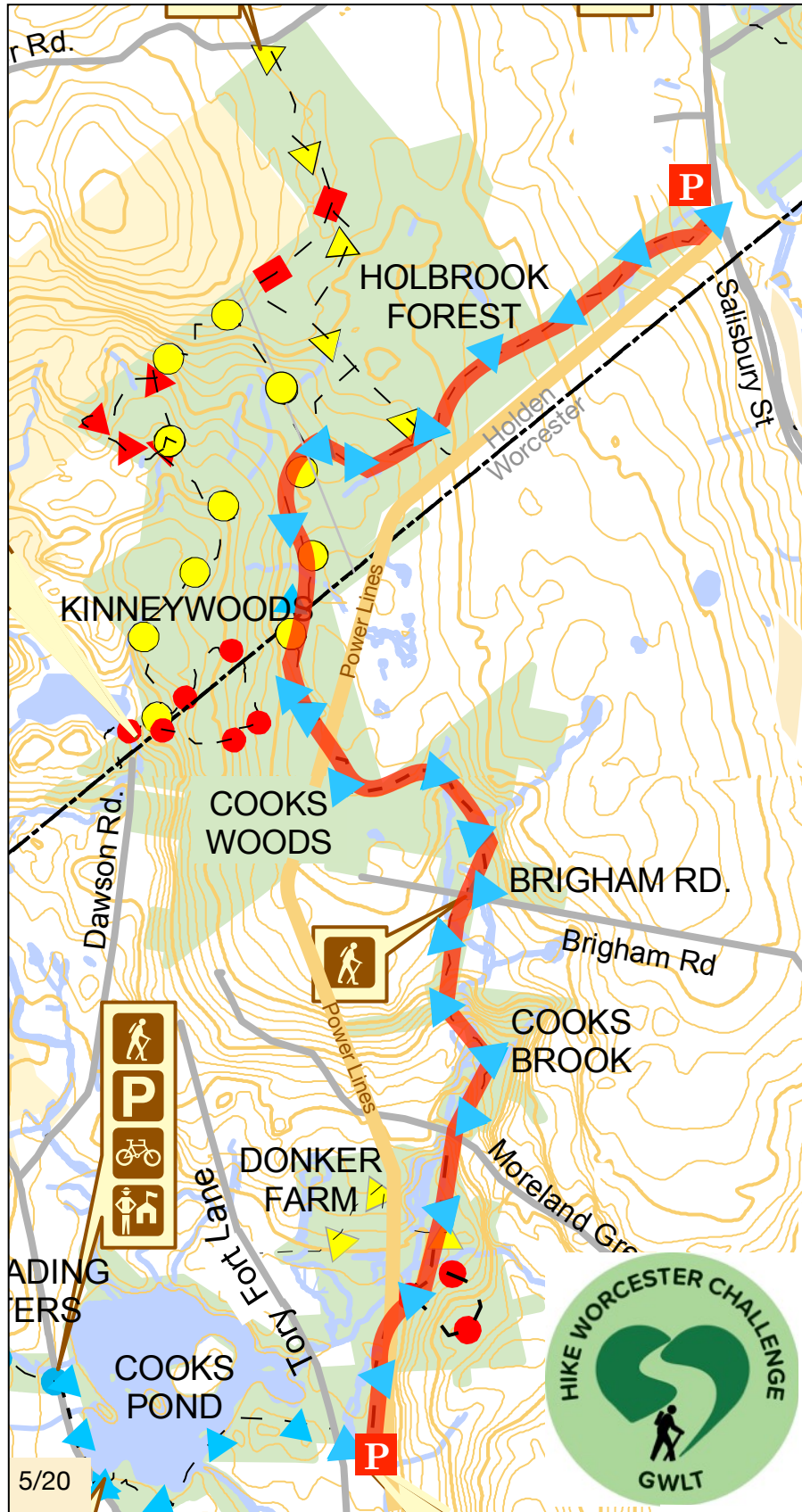
North Loop Options:
Either return to the parking area via Mill Street or retrace your route.



www.gwlt.org

Holbrook Forest to Donker Farm

Hike in either direction



Kettle Brook









Worcester, MA



www.gwlt.org



Key

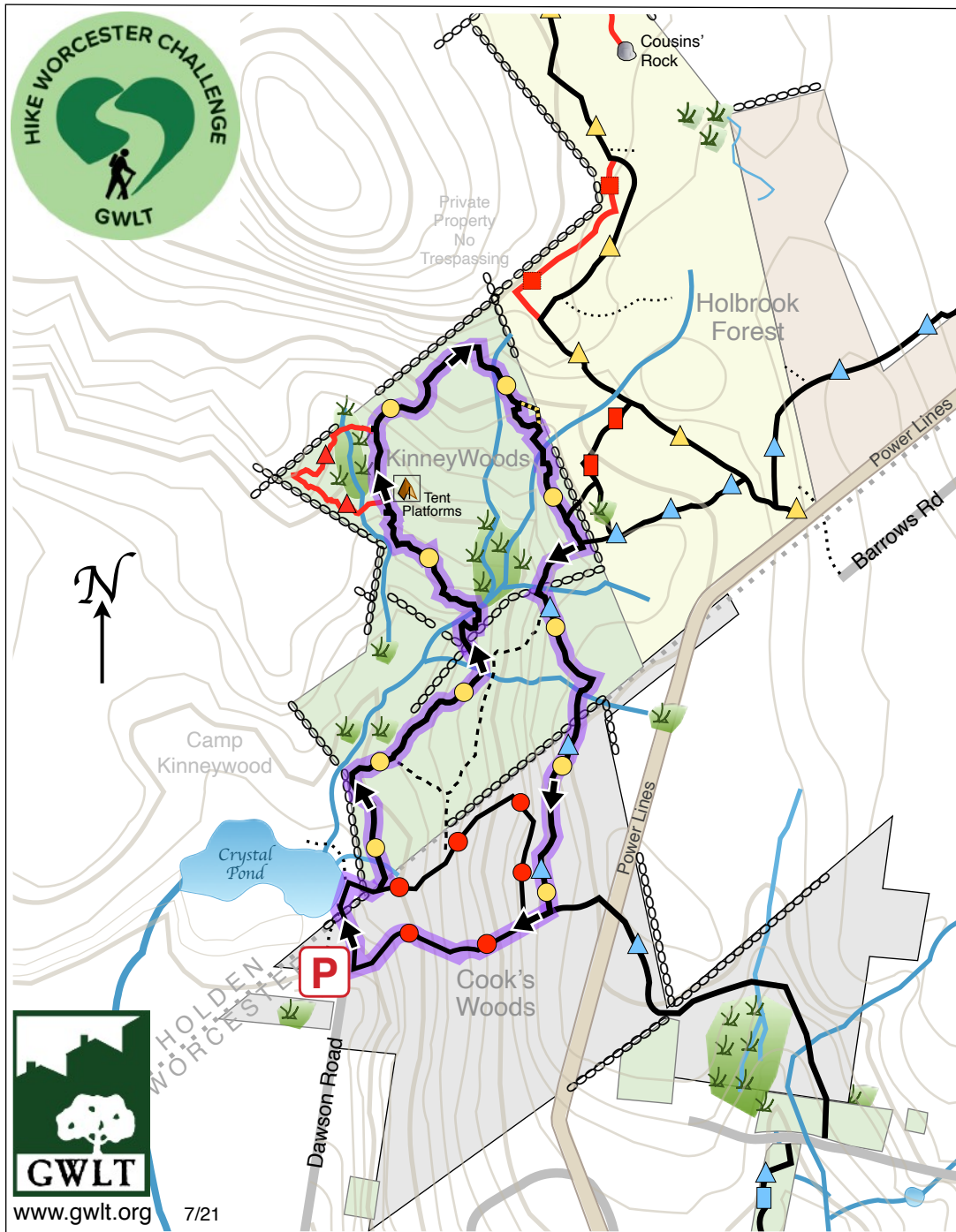
-  Challenge Paths
-  Alternate paths
-  Property Boundary
-  Brook
-  Wetland
-  Bridge
-  Dam
-  Parking



KinneyWoods

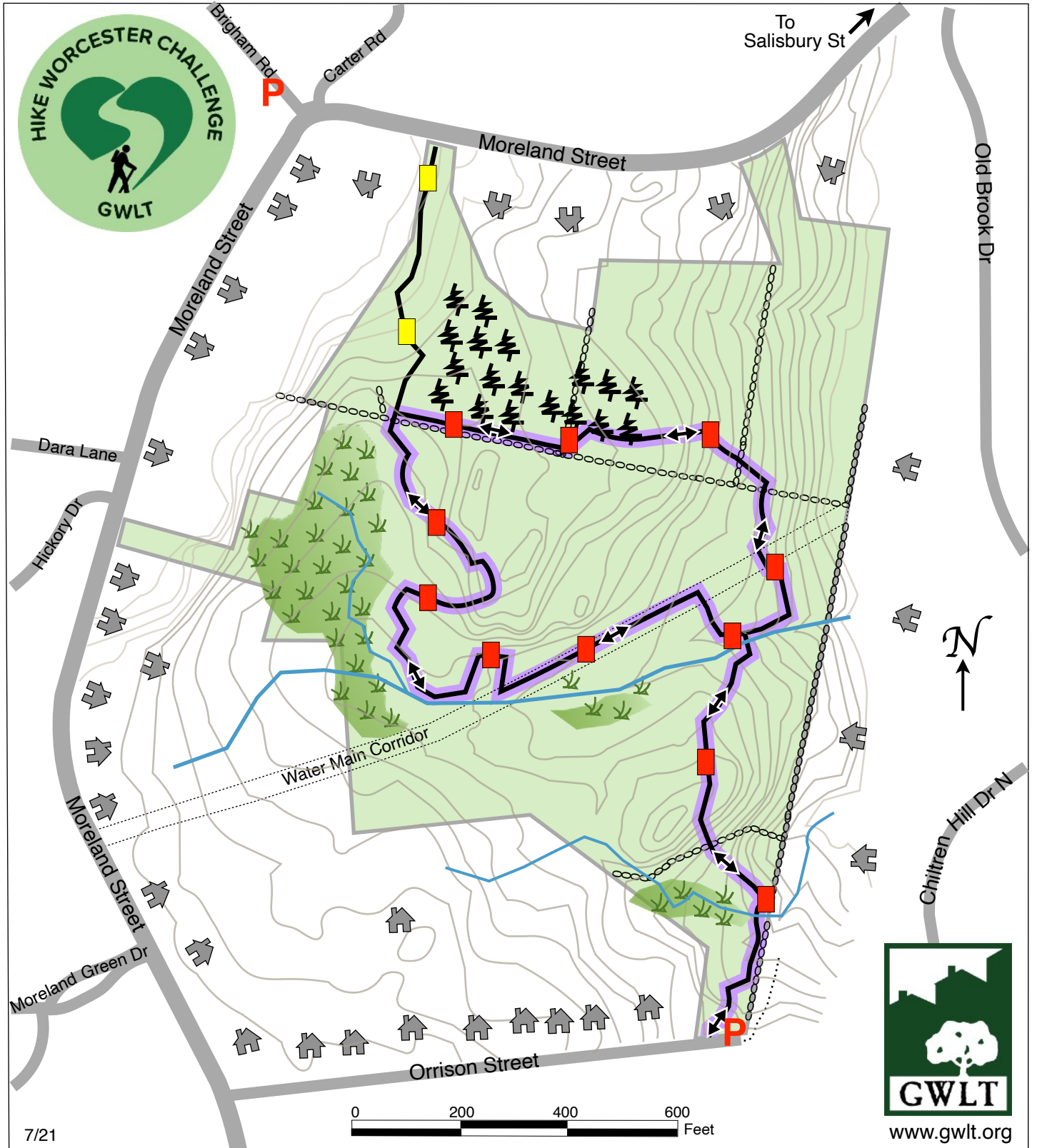
Holbrook Forest & Cook's Brook

Holden & Worcester, MA



| Key | | | |
|-----|--------------------|--|-------------|
| | Challenge Route | | Stone Walls |
| | Crystal Pond Loop | | Wetlands |
| | Dresser Loop | | Streams |
| | Woonaskochu's Path | | Parking |

Moreland Woods Worcester, MA



7/21

0 200 400 600 Feet

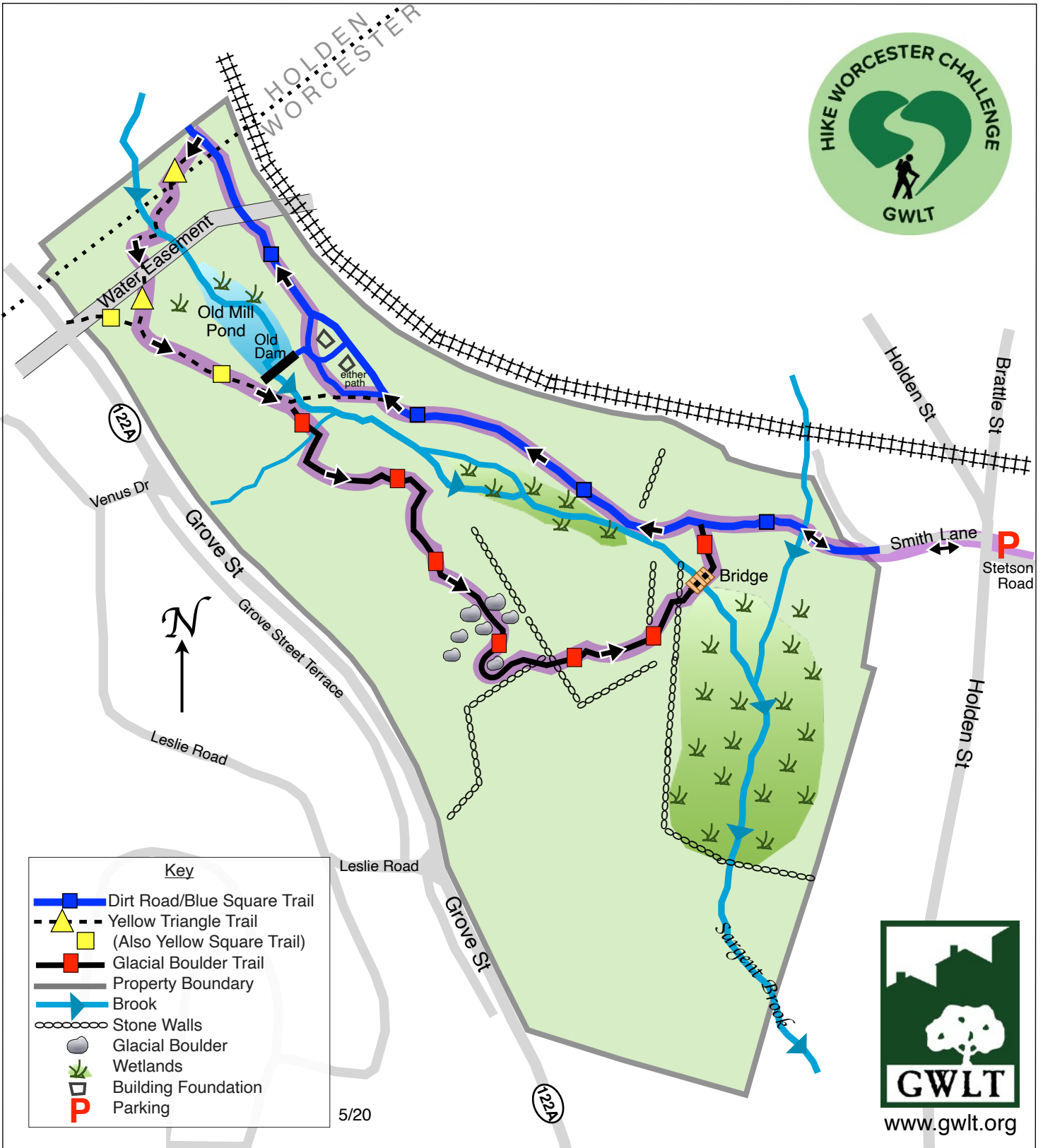


www.gwlt.org

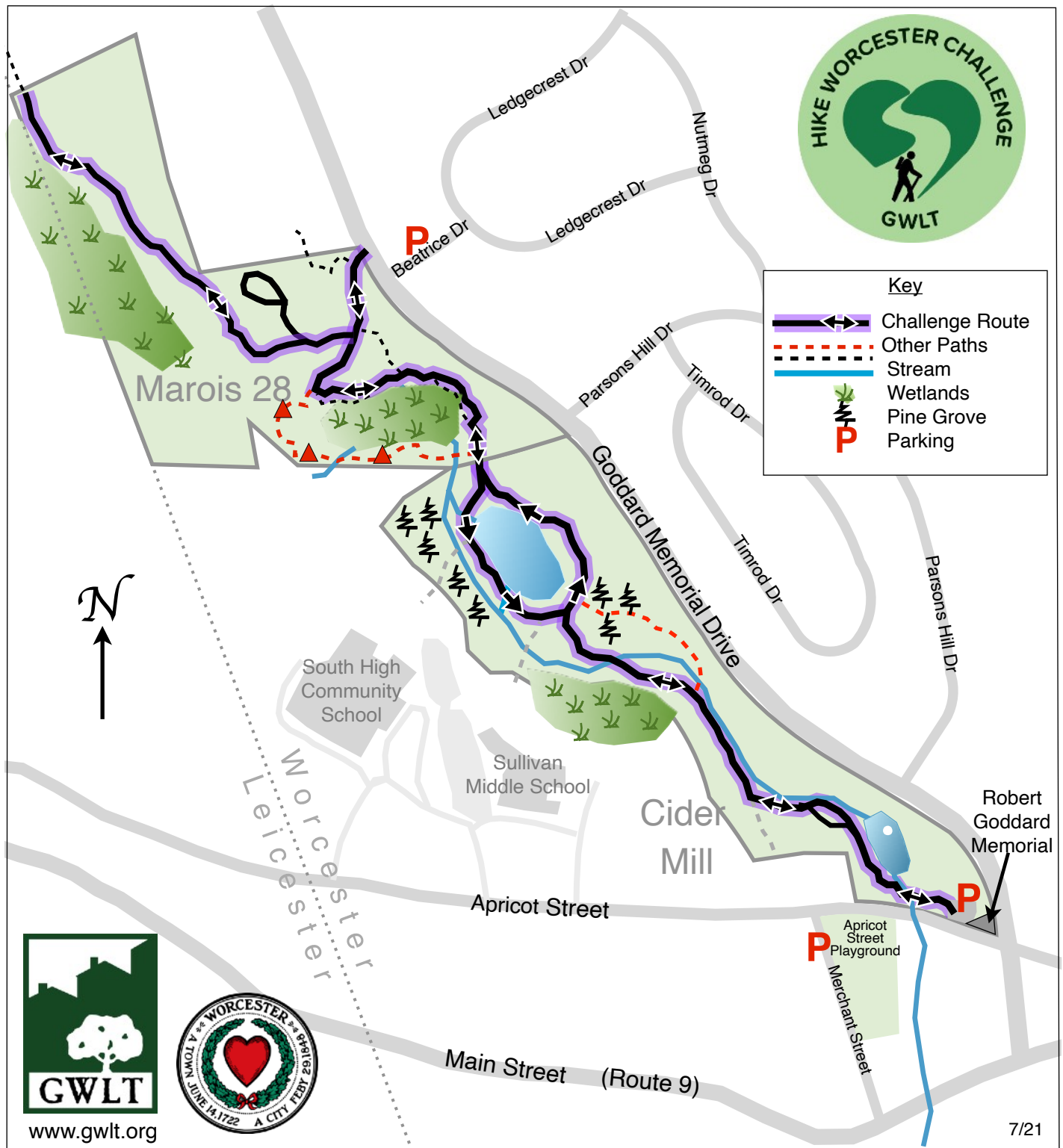
| Key | | | |
|-----|-------------------|--|-----------------|
| | Path | | Evergreen grove |
| | Private Path | | Wetlands |
| | Property Boundary | | Stone walls |
| | Stream | | Park on street |

Nick's Woods

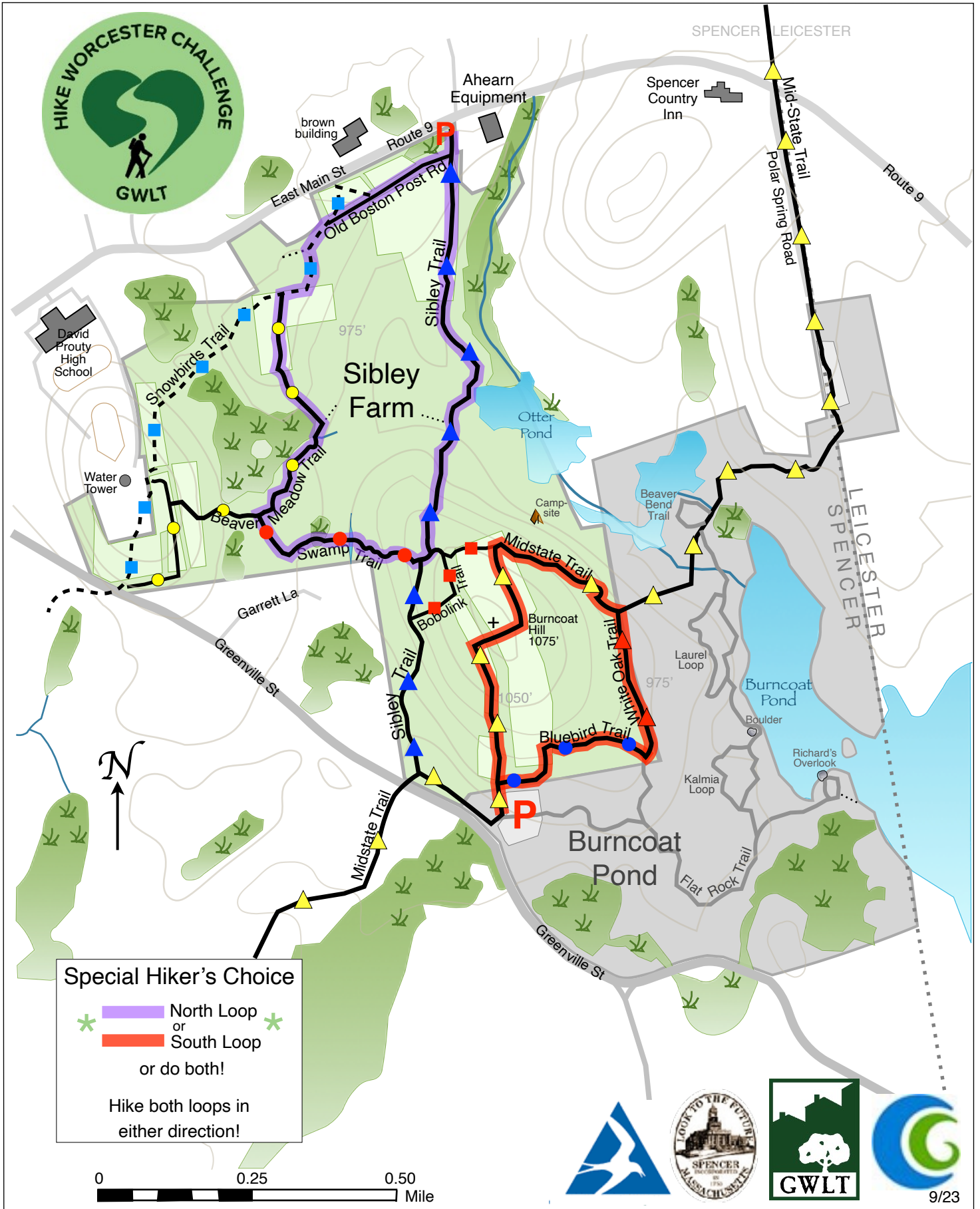
Worcester, MA



Parson's Cider Mill and Marois 28 Worcester, MA

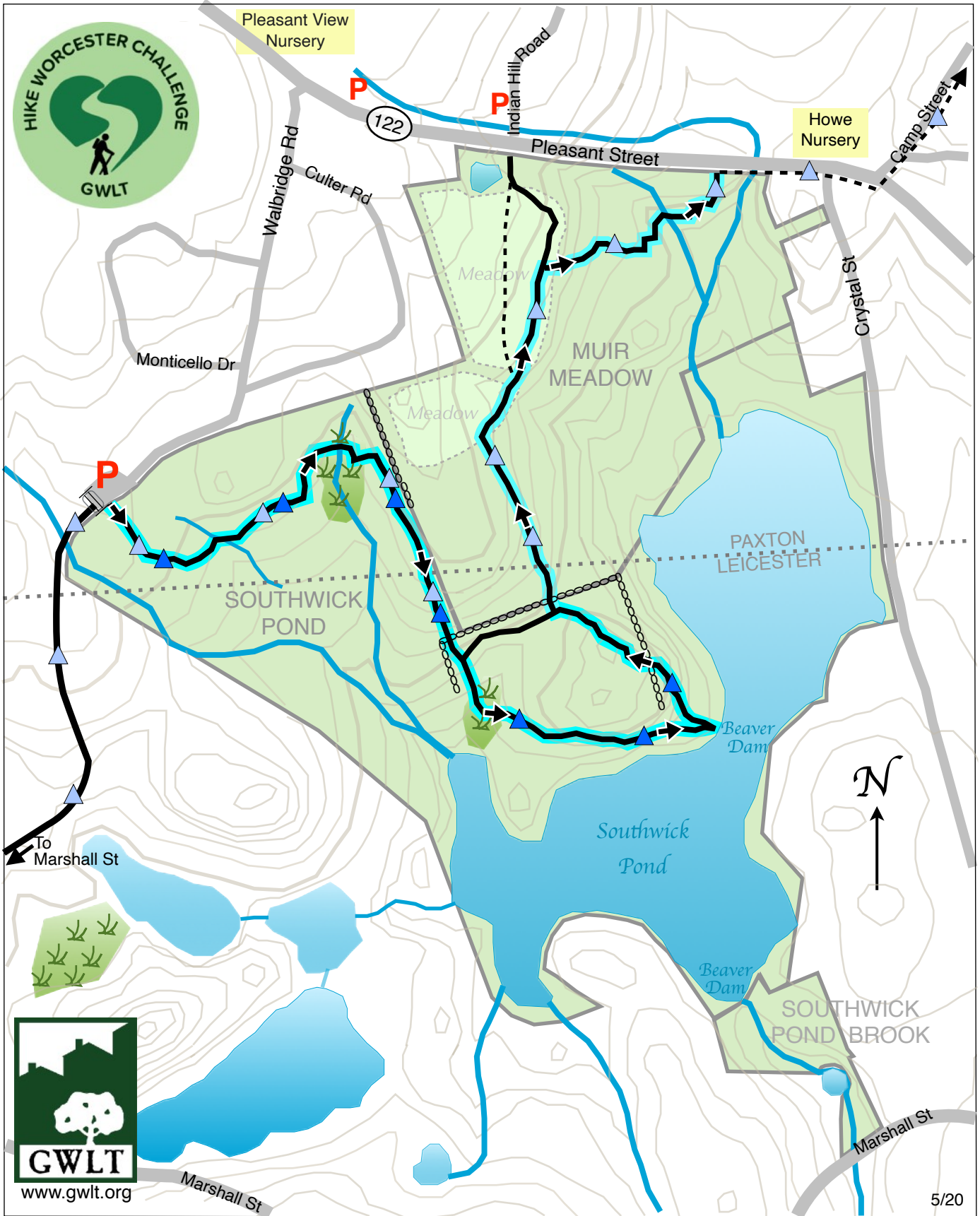


Sibley Farm and Burncoat Pond Spencer, Leicester



Southwick Pond & Muir Meadow

Paxton and Leicester



| Key | |
|-----|---------------------|
| | Woonaskochu's Path |
| | Southwick Pond Path |
| | Property Boundaries |
| | Streams |
| | Wetlands |
| | Contour Lines |
| | Parking |



Trinity Woods Spur East Side Trail Worcester

